




Ward 1


Otonabee

Voting Locations for Election 2022

 Accessible Audio/Tactile Voting Location

 Voting Location

 Advance Accessible Audio/Tactile Voting Location

 Advance Voting Location

Name of Voting Location	Address
1 Peterborough Sport & Wellness Centre	775 Brealey Dr.
2 Healthy Planet Arena (Evinrude)	911 Monaghan Rd
3 Roger Neilson Public School	550 Erskine Ave.

DISCLAIMER AND LIMITATIONS OF LIABILITIES

The "City of Peterborough" its employees, or agents, do not undertake to guarantee the validity of the contents of this hardcopy mapfile, and will not be liable for any claims for damages or loss arising from their application or interpretation, by any party. It is not intended to replace a survey or to be used for legal description.

Print Date: 2022

The map displays Ward 1 Otonabee, which is divided into 18 numbered precincts: 101, 102, 103, 104, 105, 106, 107, 108, 109, 110, 111, 112, 113, 114, 115, 116, 117, and 118. The ward is bounded by the Kawartha River to the east and the City of Peterborough boundary to the west. Key landmarks include the Kawartha Golf and Country Club, Fleming College, and several parks. Voting locations are marked with icons: a yellow circle with a black checkmark for accessible audio/tactile voting, a yellow circle with a black dot for general voting, a yellow circle with a black checkmark and a yellow dot for advance accessible audio/tactile voting, and a yellow circle with a black dot and a yellow dot for advance voting. The locations are numbered 1, 2, and 3, corresponding to the list in the legend. The map also shows major roads, water bodies, and various public facilities like schools and libraries. A scale bar and a north arrow are located in the bottom right corner. An inset map in the bottom left corner shows the location of Ward 1 within the City of Peterborough.