







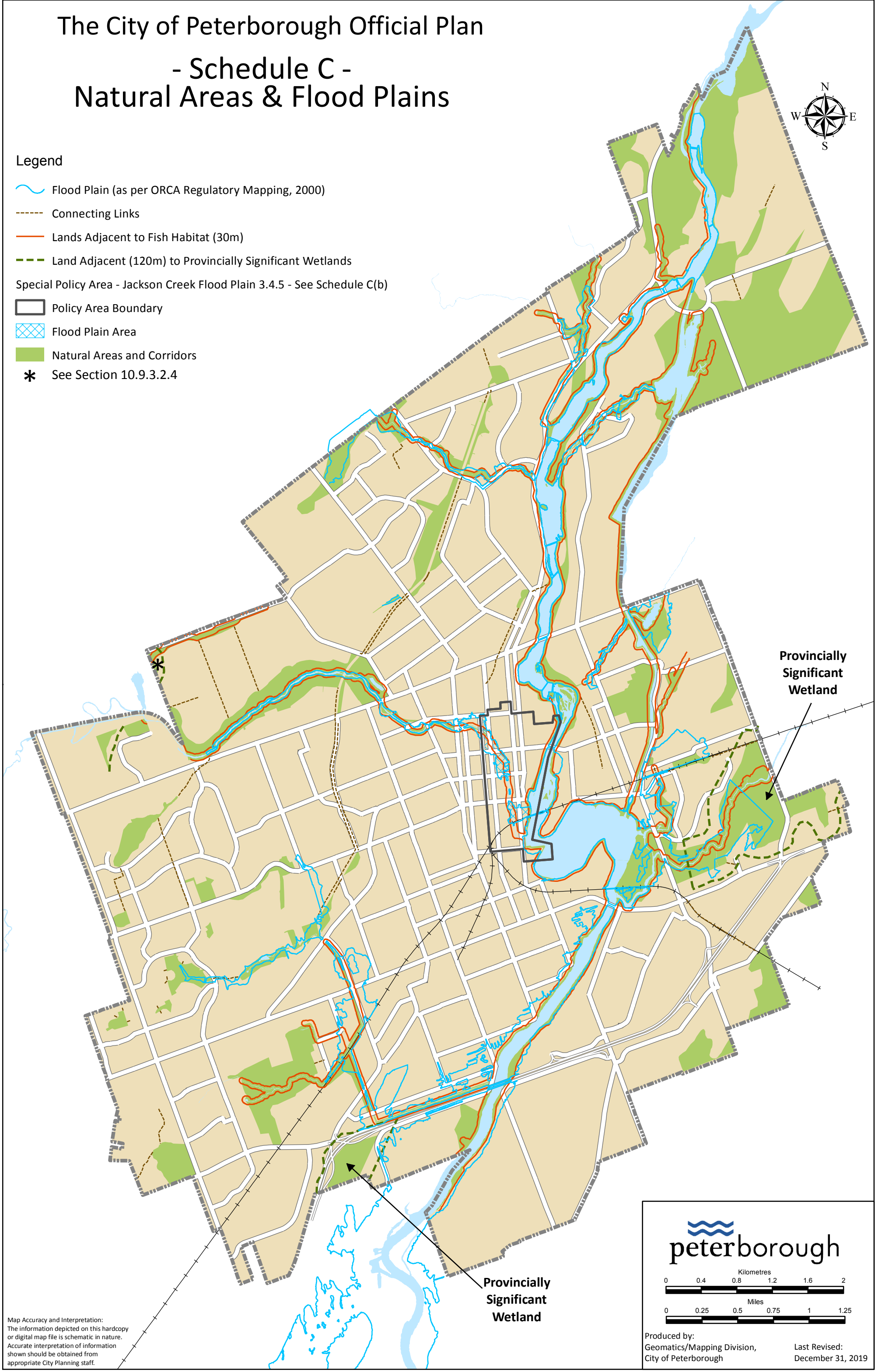


# The City of Peterborough Official Plan

## - Schedule C - Natural Areas & Flood Plains

### Legend

-  Flood Plain (as per ORCA Regulatory Mapping, 2000)
-  Connecting Links
-  Lands Adjacent to Fish Habitat (30m)
-  Land Adjacent (120m) to Provincially Significant Wetlands
- Special Policy Area - Jackson Creek Flood Plain 3.4.5 - See Schedule C(b)
-  Policy Area Boundary
-  Flood Plain Area
-  Natural Areas and Corridors
-  See Section 10.9.3.2.4



**Provincially  
Significant  
Wetland**

**Provincially  
Significant  
Wetland**

  
**peterborough**



Produced by:  
Geomatics/Mapping Division,  
City of Peterborough

Last Revised:  
December 31, 2019

Map Accuracy and Interpretation:  
The information depicted on this hardcopy  
or digital map file is schematic in nature.  
Accurate interpretation of information  
shown should be obtained from  
appropriate City Planning staff.