






The City of Peterborough Official Plan

- Schedule E - Residential Density

Legend


-  County
-  Provincial
-  TransCanada
-  High Density
-  Medium Density

NOTE:
Within the easterly portion of the area designated medium density, a high density residential site of approximately 2.3 acres is permitted for one building, not exceeding 8 storeys in height, containing not more than 70 dwelling units and no local or neighbourhood commercial and which shall constitute high density for the purpose of table 1.



See Schedule "J"
for Residential
designations

See Note



0 0.4 0.8 1.2 1.6 2
Kilometres

0 0.25 0.5 0.75 1 1.25
Miles

Produced by:
Geomatics/Mapping Division,
City of Peterborough

Last Revised:
December 31, 2020

Map Accuracy and Interpretation:
The information depicted on this hardcopy
or digital map file is schematic in nature.
Accurate interpretation of information
shown should be obtained from appropriate
City Planning staff.